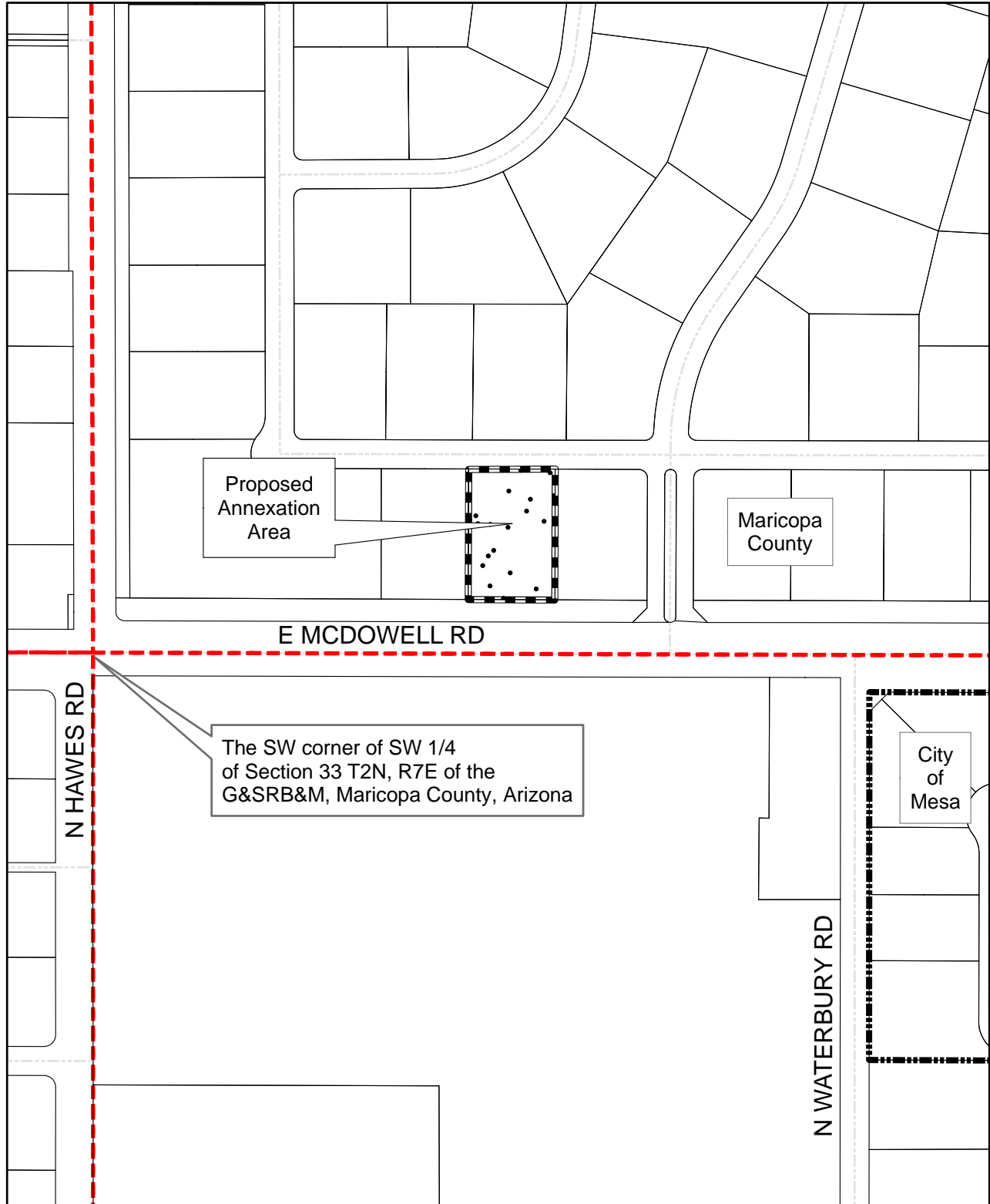





# A07-45

## 0.78± Acres



-  Proposed Annexation Boundary
-  City of Mesa Boundary
-  Quarter Section

# EXHIBIT 'A'