




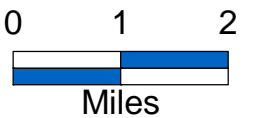




# NSP Areas of Greatest Need

## Legend

-  Identified Area of Need 2000 Census Tract Boundary
-  Identified Area of Need 2000 Census Block Group
-  85204 Zip Code Boundary
-  Mesa City Limits
-  Arterial/Highway



Created By: Planning - GIS  
Print Date: 11/7/2008  
Sources: City of Mesa & USPS

The City of Mesa makes no claims concerning the accuracy of this map nor assumes any liability resulting from the use of the information herein.

COPYRIGHT 1988, 2008 CITY OF MESA, ARIZONA

