




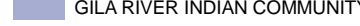
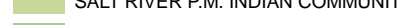






Existing & Planned Valley Freeways

Legend

-  FUTURE FREEWAY ROUTE
-  EXISTING HIGHWAY
-  COUNTY BOUNDARY
-  AK-CHIN INDIAN COMMUNITY
-  FORT MCDOWELL INDIAN COMMUNITY
-  GILA RIVER INDIAN COMMUNITY
-  SALT RIVER P.M. INDIAN COMMUNITY
-  TONTO NATIONAL FOREST
-  SANTAN REGIONAL PARK



The City of Mesa makes no claims concerning the accuracy of the information provided nor assumes any liability resulting from the use of the information herein.

The information provided is the property of the City of Mesa and is not to be distributed in any form nor used in any manner not authorized by the City of Mesa in writing.

COPYRIGHT 1988, 2008 CITY OF MESA, ARIZONA

Map Created By: Planning-GIS
Map Creation Date: 7/21/08

