

Ray Road Connection at Ellsworth Road Ellsworth Road to Hawes Road

Pre-Bid Meeting



THURSDAY, APRIL 3, 2025
9:00AM TO 9:30AM

Ray Road Connection at Ellsworth Road Ellsworth Road to Hawes Road Pre-Bid Meeting



Project Team

- **Craig Alteri (Design) / TJ Welsh (Construction)** – *Engineering Project Manager*
- **Sabine King** – *Transportation Supervising Engineer*
- **Jason Kaczowski** – *Consultant Project Manager / Strand Associates*
- **Curt Albright** – *Engineering Public Relations Supervisor*
- **Michele Arrollado** – *Marketing Communications Specialist*

LINES OF COMMUNICATION DURING THE BID PERIOD

- For technical, contract, bid-related, or other questions, please contact Stephanie Delgado
- Email: stephanie.delgado@mesaaz.gov

REVIEW OF INSTRUCTIONS TO BIDDERS

- Bid Date:
 - Sealed bids will be received until Thursday, April 17th, 2025 at 1:00pm
- Bid Opening Location:
 - Bids must be submitted electronically at EngineeringBids@mesaaz.gov
 - Bids must be submitted as an encrypted PDF attachment with a maximum file size limit of 20MB.
- No Bidder may withdraw the bid for a period of fifty (50) calendar days after the date set for the opening thereof.

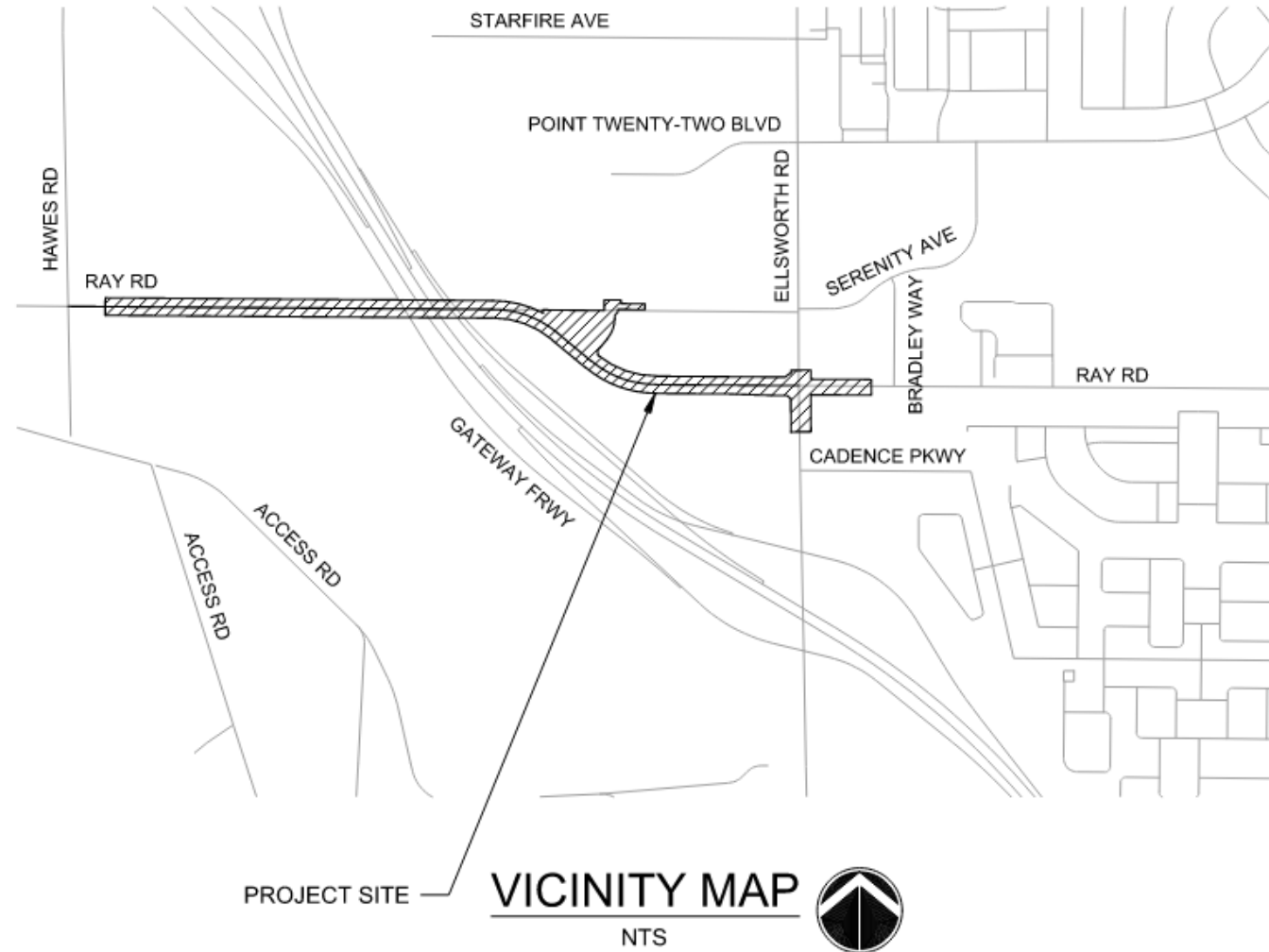
REVIEW OF INSTRUCTIONS TO BIDDERS

- Items to be Submitted at the Time of Bid:
 - Signed Proposal Acknowledgement Sheet (Last Sheet of the Proposal)
 - Include signature for Acknowledgment of Addenda on Sheet 1 of the Proposal
 - Completed Bid Schedule (Includes unit price costs for all Base Bid Items)
 - Bid Bond (Sealed Original ~ Not less than 10% of the Total Base Bid Amount)

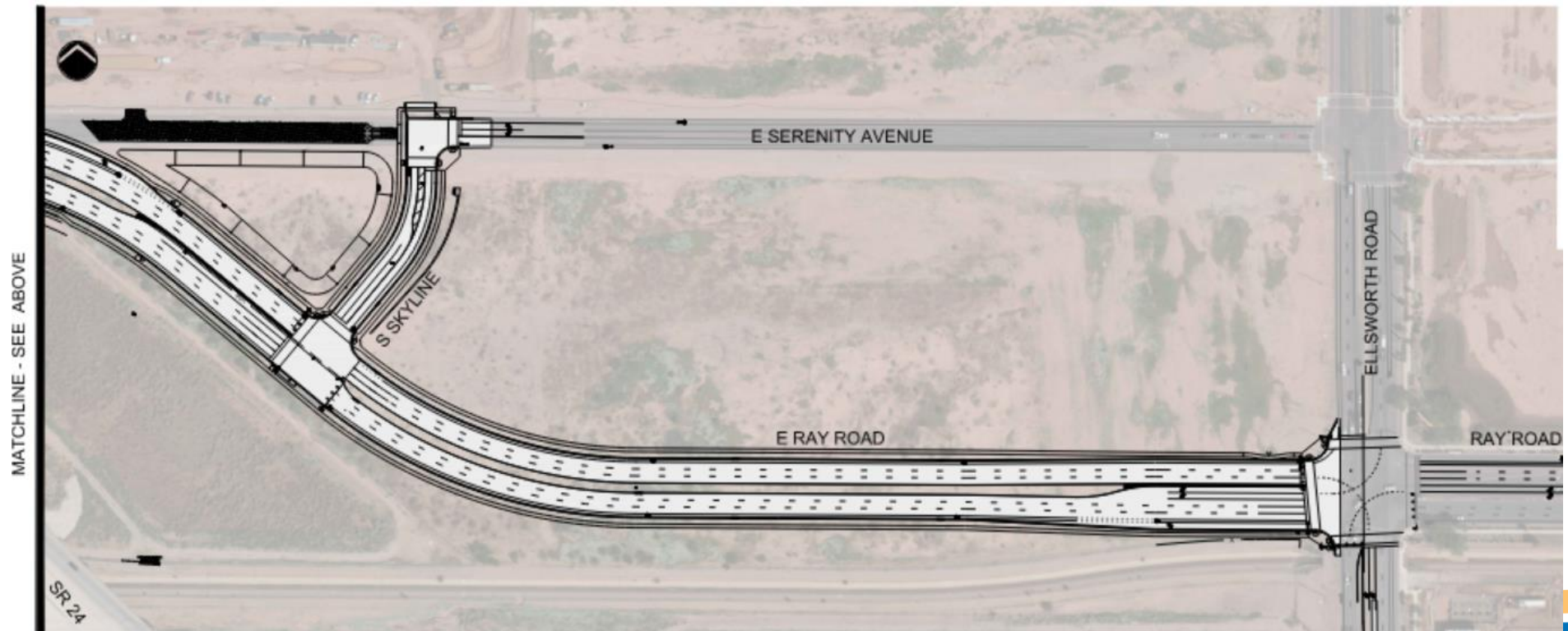

BID AWARD

- The Contractor shall submit a bid for the Base Bid included in the Bid Proposal.
- Contract estimated to be awarded by City Council at May 2025 Council Meeting.
- Notice to Proceed is estimated to be issued in June 2025.

PROJECT LOCATION / PROJECT LIMITS



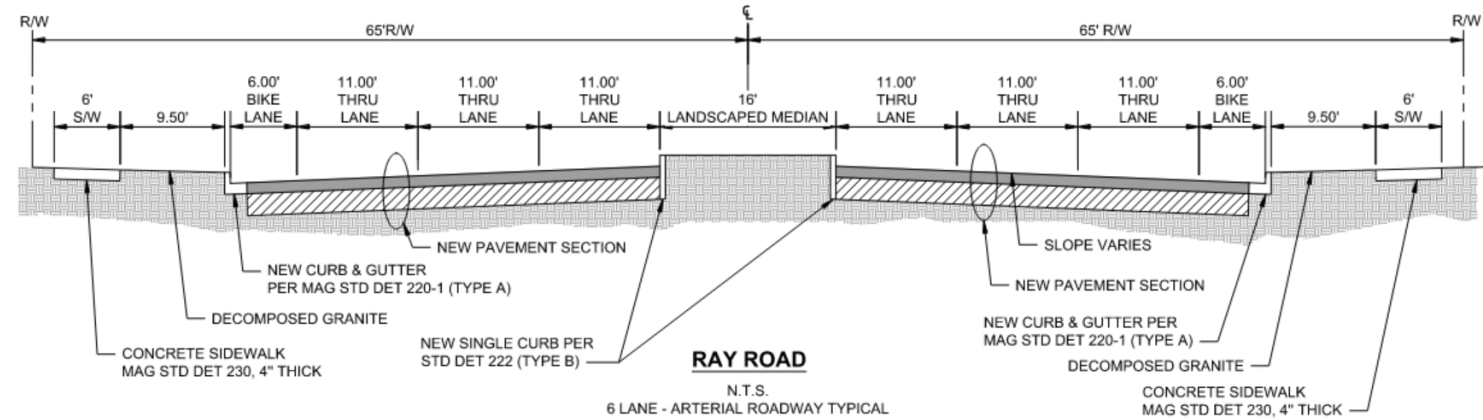
Project Limits



Project Scope

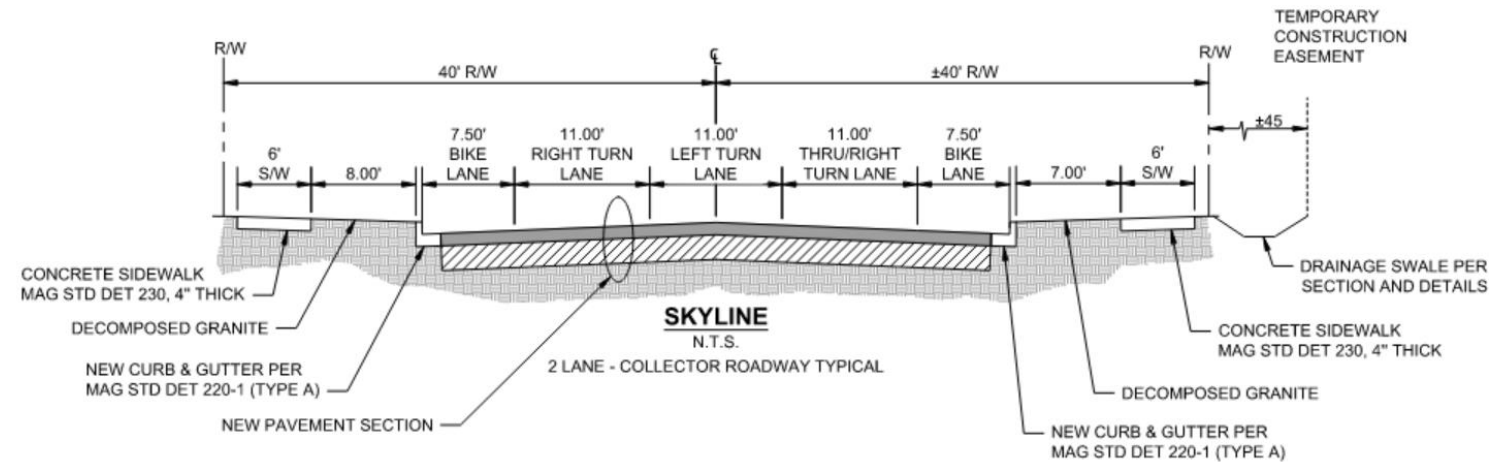
■ Ray Road (New Construction)

- Accommodate Three Through Lanes in Each Direction
- Raised Median
- New 6-ft Wide Sidewalk, Bike Lanes
- Concrete Curb & Gutter



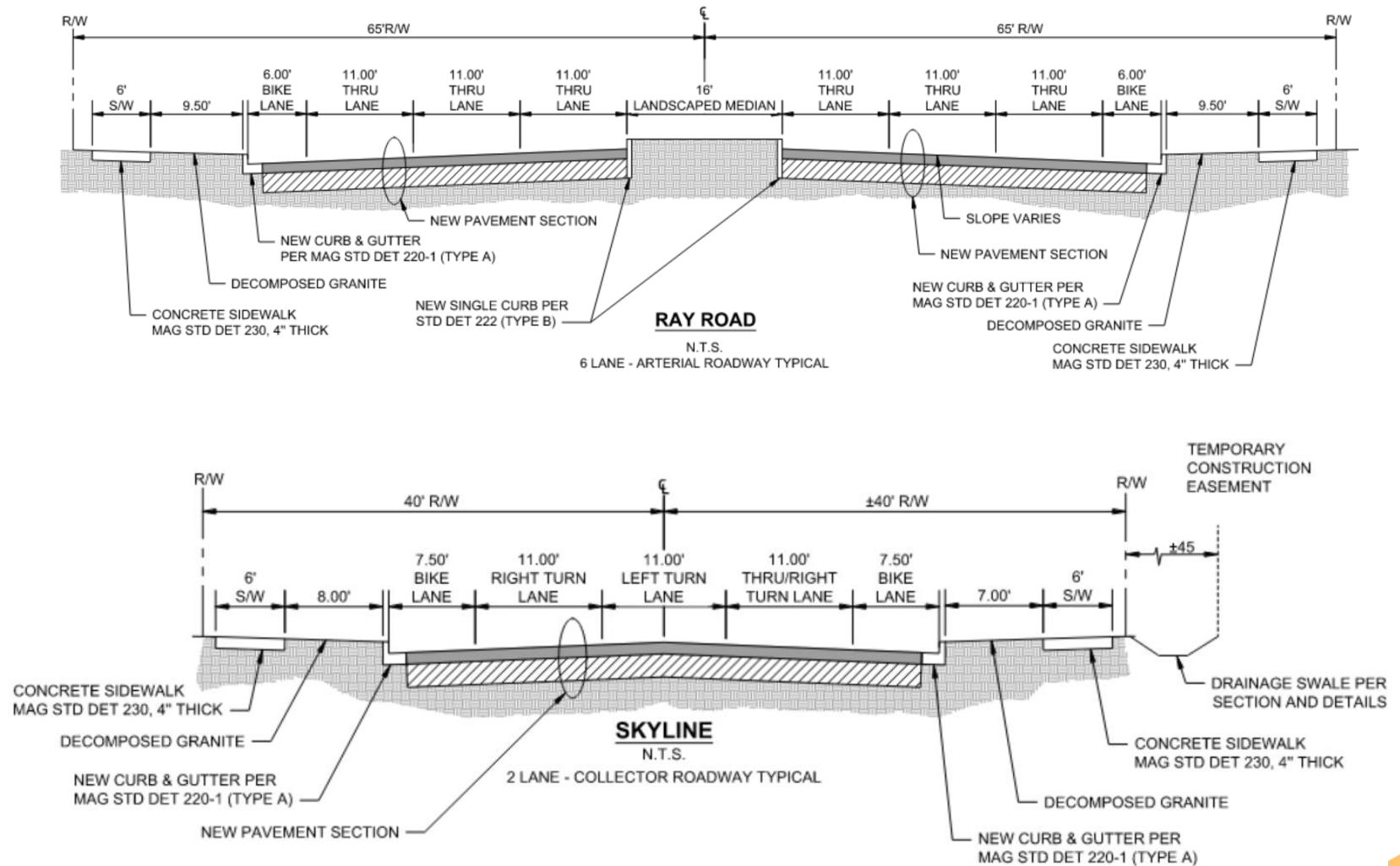
■ Skyline (New Construction)

- One Through Lane in Each Direction
- New 6-ft Wide Sidewalk, Bike Lanes
- Concrete Curb & Gutter



Project Scope (cont.)

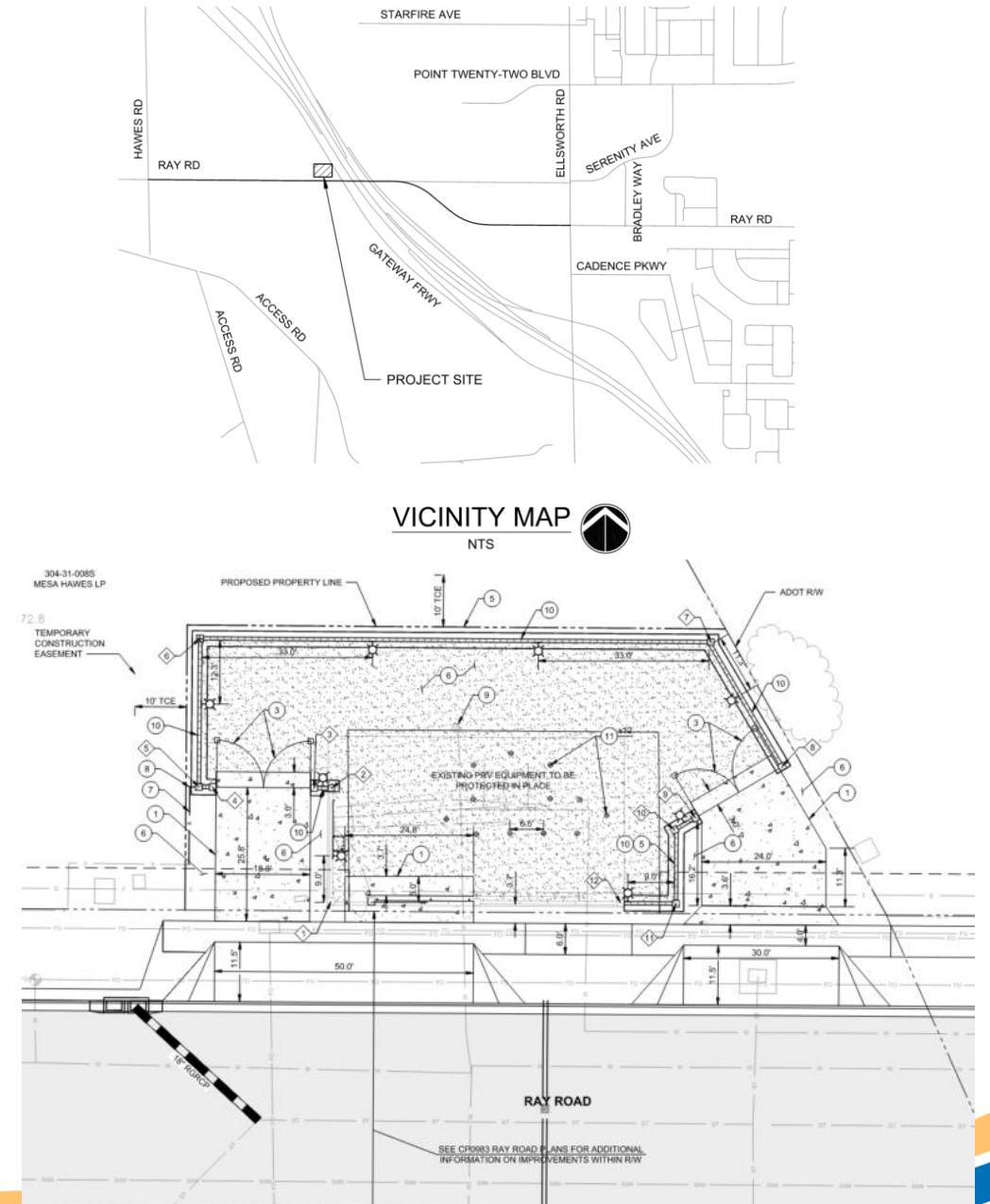
- Traffic Signal Modification – Ray Road and Ellsworth Road
- New Traffic Signal – Ray Road and Skyline
- New Street Lighting
- New Storm Drains / Retention Pond
- Landscape / Irrigation
- ITS Fiber Conduit
- Earthwork



Project Scope (cont.)

- PRV No. 35 Site Improvements

- Expand CMU Security Wall Area with New Wall
- Security Gates
- Electrical Work
- Grading / Landscape Work
- New Concrete Driveways



Utility Improvements

- Utility Relocations
 - SRP Overhead / Underground work along Ellsworth Road from Existing Ray Road to South of FCD Channel
 - Project Status: Final Design Stage



MISCELLANEOUS ITEMS

- Temporary Traffic Control
 - Review the Project Special Provisions
 - Coordination with Non-City Utilities (SRP, Lumen, Cox, etc) working in the Right of Way
- Permit Coordination
 - SRP Electrical Service to Signals and Lighting
 - City of Mesa Building Safety Permit
 - SWPPP / Dust Control
 - AZPDES Permit Compliance
 - ADOT
 - Flood Control District of Maricopa County
 - Ellsworth Road Widening Improvements (City of Mesa CIP Project)

QUESTIONS?